


257.83 (b) (2)	REPORT OF ANNUAL INSPECTION OF CCR SURFACE IMPOUNDMENT		
	FACILITY NAME: Plant Scherer Ash Pond		
	OWNER/OPERATOR OF FACILITY: Georgia Power Company		
	INSPECTION DATE: December 10, 2021		
	INSPECTING ENGINEER: Patrick B. Rhodes, P.E. (Georgia P.E. License #24586)		
(i)	ANY CHANGES IN GEOMETRY OF THE IMPOUNDING STRUCTURE SINCE THE PREVIOUS ANNUAL INSPECTION?		No
	(IF YES, DESCRIBE):		
(ii)	LOCATION AND TYPE OF EXISTING INSTRUMENTATION		See Attached Plans
(ii)	MAXIMUM RECORDED READING OF EACH INSTRUMENT SINCE PREVIOUS ANNUAL INSPECTION		See Attached Tables
	APPROXIMATE MINIMUM, MAXIMUM AND PRESENT DEPTH AND ELEVATION OF THE IMPOUNDED WATER SINCE PREVIOUS ANNUAL INSPECTION		
	MIN. DEPTH: 0 ft ⁽¹⁾	MAX. DEPTH: 61.2 ft	PRESENT DEPTH: Up to 61.1 ft
	MIN. ELEVATION: 492.5 ft	MAX. ELEVATION: 494.2 ft	PRESENT ELEVATION: 494.1 ft
(iii)	APPROXIMATE MINIMUM, MAXIMUM AND PRESENT DEPTH AND ELEVATION OF CCR SINCE PREVIOUS ANNUAL INSPECTION.		
	MIN. DEPTH: 1 ft	MAX. DEPTH: 87 ft	PRESENT DEPTH: Up to 87 FT
(iv)	MIN. ELEVATION: 420 ft	MAX. ELEVATION: 505 ft ⁽¹⁾	PRESENT ELEVATION: Up to 505 ft ⁽¹⁾
(iv)	APPROXIMATE STORAGE CAPACITY OF IMPOUNDING STRUCTURE AT TIME OF INSPECTION.		29,846,667 yd ³
(v)	APPROXIMATE VOLUME OF IMPOUNDED WATER AND CCR AT TIME OF INSPECTION		WATER: 11,484,000 yd ³ CCR: Approx 15,300,000 yd ³
(vi)	ANY APPEARANCE OF AN ACTUAL OR POTENTIAL STRUCTURAL WEAKNESS OF THE CCR UNIT, IN ADDITION TO ANY EXISTING CONDITIONS THAT ARE DISRUPTING OR HAVE THE POTENTIAL TO DISRUPT THE OPERATION AND SAFETY OF THE CCR UNIT AND APPURTENANT STRUCTURES?		No
	(IF YES, DESCRIBE):		
(vii)	ANY OTHER CHANGE(S) WHICH MAY HAVE AFFECTED THE STABILITY OR OPERATION SINCE THE PREVIOUS ANNUAL INSPECTION?		No
	(IF YES, DESCRIBE):		

- (1) An ash delta is present along the south end of the ash pond. Highest ash elevation of 505 ft occurs along the south end of the ash pond but not at the maximum depth of the ash pond.
- (2) Cubic yard estimates are derived by qualified personnel from available information.



**PLANT SCHERER ASH POND
MAXIMUM RECORDED READINGS OF INSTRUMENTATION**

PIEZOMETERS AT STATION 21+50

PIEZOMETER NUMBER	MAXIMUM RECORDED READING⁽¹⁾
AP10	EL 475
AP11	EL 477
AP13	EL 476
AP14	EL 477
APA2	EL 472
APA2A	EL 472
APA3	EL 472
APA3A	EL 474
APA4A	EL 476
APA5	EL 475
APA5A	EL 473
AP12R (AP12)	EL 478
AP12A	EL 466

(1) Maximum recorded reading since last annual inspection; rounded to the nearest foot.

PIEZOMETERS AT STATION 42+00

PIEZOMETER NUMBER	MAXIMUM RECORDED READING⁽¹⁾
AP1R	EL 439
AP2	EL 471
AP3	EL 437
AP4	EL 421
AP5	EL 422
AP8R	EL 411
AP9R	EL 413

(1) Maximum recorded reading since last annual inspection; rounded to the nearest foot.

PIEZOMETERS AT STATION 75+40

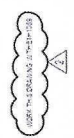
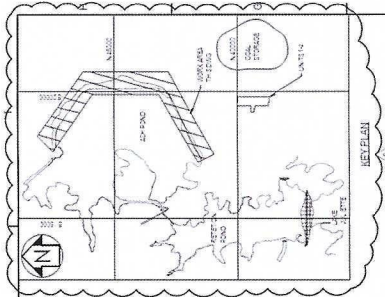
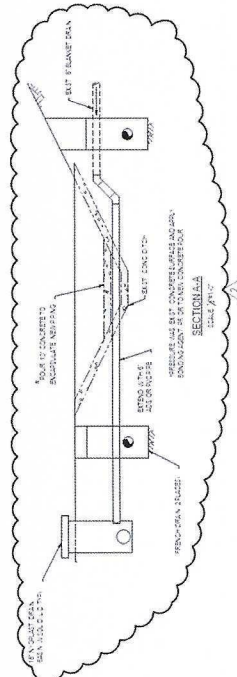
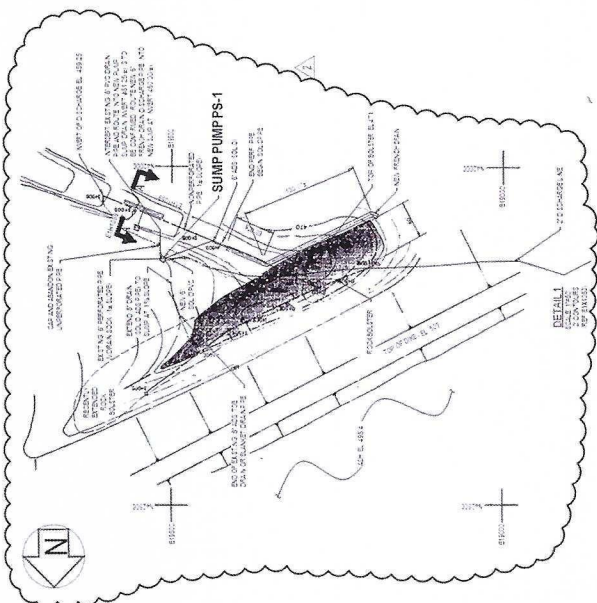
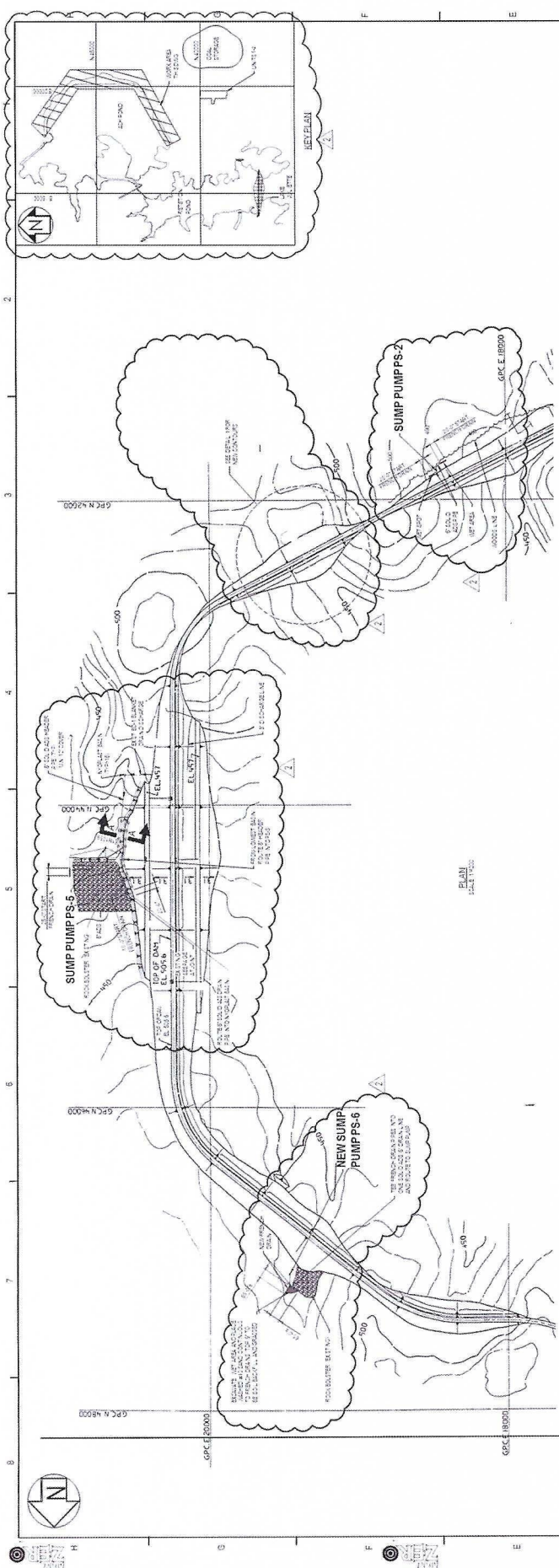
PIEZOMETER NUMBER	MAXIMUM RECORDED READING⁽¹⁾
AP6	EL 479
AP7	EL 478

(1) Maximum recorded reading since last annual inspection; rounded to the nearest foot.

TOE DRAIN SUMP FLOWS⁽¹⁾

PUMP NUMBER	MAXIMUM MEASURED FLOW
PS-1	20 gpm
PS-2	3 gpm
PS-5	59 gpm
PS-6	1.2 gpm

(1) Toe drain flows collected in a sump and pumped back into Ash Pond.



Georgia Power Company
 Engineering and Construction Services
 FOR

NO.	DATE	BY	CHKD.	APP'D.	DESCRIPTION
1	11/11/11
2	11/11/11
3	11/11/11
4	11/11/11
5	11/11/11
6	11/11/11
7	11/11/11
8	11/11/11
9	11/11/11
10	11/11/11
11	11/11/11
12	11/11/11
13	11/11/11
14	11/11/11
15	11/11/11
16	11/11/11
17	11/11/11
18	11/11/11
19	11/11/11
20	11/11/11
21	11/11/11
22	11/11/11
23	11/11/11
24	11/11/11
25	11/11/11
26	11/11/11
27	11/11/11
28	11/11/11
29	11/11/11
30	11/11/11
31	11/11/11
32	11/11/11
33	11/11/11
34	11/11/11
35	11/11/11
36	11/11/11
37	11/11/11
38	11/11/11
39	11/11/11
40	11/11/11
41	11/11/11
42	11/11/11
43	11/11/11
44	11/11/11
45	11/11/11
46	11/11/11
47	11/11/11
48	11/11/11
49	11/11/11
50	11/11/11
51	11/11/11
52	11/11/11
53	11/11/11
54	11/11/11
55	11/11/11
56	11/11/11
57	11/11/11
58	11/11/11
59	11/11/11
60	11/11/11
61	11/11/11
62	11/11/11
63	11/11/11
64	11/11/11
65	11/11/11
66	11/11/11
67	11/11/11
68	11/11/11
69	11/11/11
70	11/11/11
71	11/11/11
72	11/11/11
73	11/11/11
74	11/11/11
75	11/11/11
76	11/11/11
77	11/11/11
78	11/11/11
79	11/11/11
80	11/11/11
81	11/11/11
82	11/11/11
83	11/11/11
84	11/11/11
85	11/11/11
86	11/11/11
87	11/11/11
88	11/11/11
89	11/11/11
90	11/11/11
91	11/11/11
92	11/11/11
93	11/11/11
94	11/11/11
95	11/11/11
96	11/11/11
97	11/11/11
98	11/11/11
99	11/11/11
100	11/11/11

Scale: 1" = 100'
 Date: 11/11/11
 Project: ...
 Drawing No: ETH1068